TOWN OF LEEDS

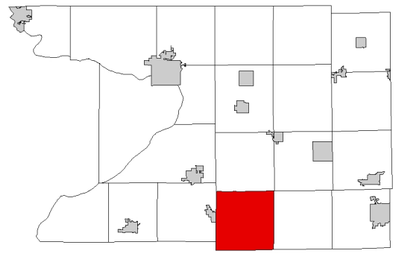

6	5	4	3	2	1
7	8	9	10	11	12
18	17	16	15	14	13
19	20	21	22	23	24
30	29	28	27	26	25
31	32	33	34	35	36

SEE TOWN OF LOWVILLE

SEE TOWN OF ARLINGTON

SEE TOWN OF HAMPDEN

DANE COUNTY

February 19, 2014
Columbia County Land Information

TOWN OF LEEDS

SECTION 1 T10N R10E

1 inch = 400 feet 1:4,800

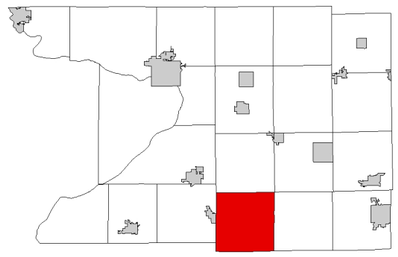

6	5	4	3	2	1
7	8	9	10	11	12
18	17	16	15	14	13
19	20	21	22	23	24
30	29	28	27	26	25
31	32	33	34	35	36

SEE SECTION 36 TOWN OF LOWVILLE



SEE SECTION 02 TOWN OF LEEDS

SEE SECTION 06 TOWN OF HAMPDEN

SEE SECTION 12 TOWN OF LEEDS

TOWN OF LEEDS

SECTION 2 T10N R10E

1 inch = 400 feet 1:4,800

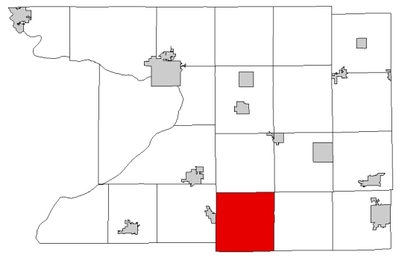

6	5	4	3	2	1
7	8	9	10	11	12
18	17	16	15	14	13
19	20	21	22	23	24
30	29	28	27	26	25
31	32	33	34	35	36

SEE SECTION 35 TOWN OF LOWVILLE

SEE SECTION 03 TOWN OF LEEDS

SEE SECTION 01 TOWN OF LEEDS

SEE SECTION 11 TOWN OF LEEDS

24 23 22 22.A 19 18

25 25.01 26 27 28 29 31 20 21 21.A

Kroncke Road

Hall Road

36.3 36.2 39.02

32 30 37 39.01 39.

34.A 34 34.B 34.C 34.D 35 38 39.04

Kroncke Road

189

February 19, 2014
Columbia County Land Information

SECTION 2
T10N R10E

TOWN OF LEEDS

SECTION 3 T10N R10E

1 inch = 400 feet 1:4,800

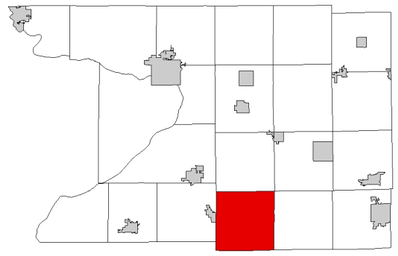

6	5	4	3	2	1
7	8	9	10	11	12
18	17	16	15	14	13
19	20	21	22	23	24
30	29	28	27	26	25
31	32	33	34	35	36

SEE SECTION 34 TOWN OF LOWVILLE

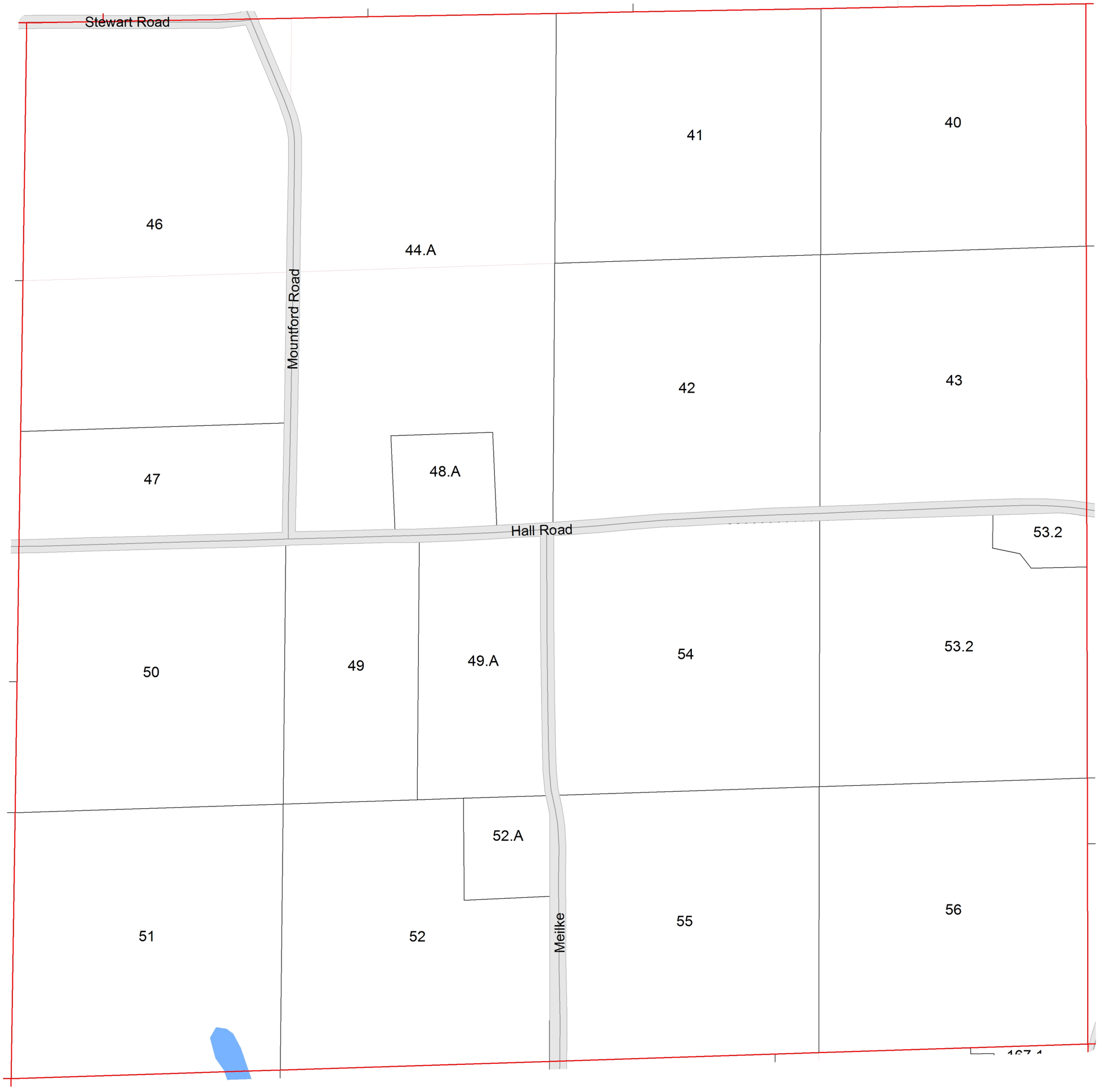

SEE SECTION 10 TOWN OF LEEDS

February 19, 2014
Columbia County Land Information

SECTION 3
T10N R10E

TOWN OF LEEDS

SECTION 4 T10N R10E

1 inch = 400 feet 1:4,800

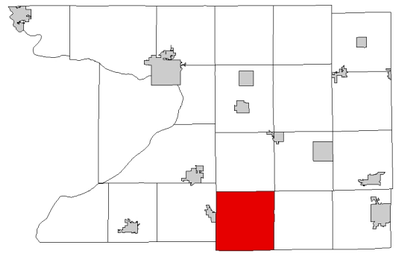

6	5	4	3	2	1
7	8	9	10	11	12
18	17	16	15	14	13
19	20	21	22	23	24
30	29	28	27	26	25
31	32	33	34	35	36

SEE SECTION 33 TOWN OF LOWVILLE

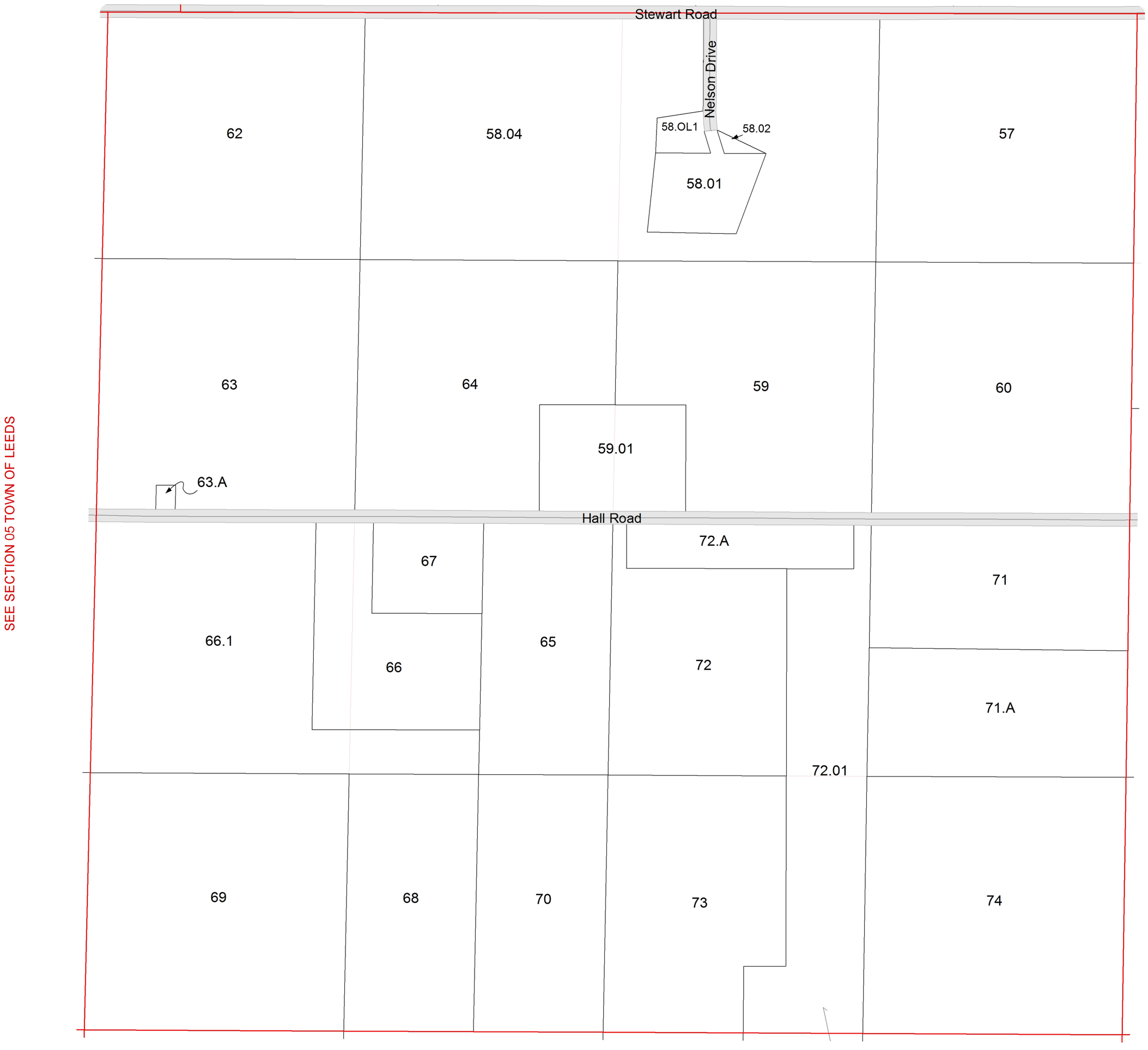

SEE SECTION 05 TOWN OF LEEDS

SEE SECTION 03 TOWN OF LEEDS

SEE SECTION 09 TOWN OF LEEDS

TOWN OF LEEDS

SECTION 5 T10N R10E

1 inch = 400 feet 1:4,800

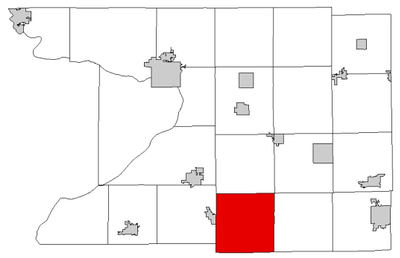

6	5	4	3	2	1
7	8	9	10	11	12
18	17	16	15	14	13
19	20	21	22	23	24
30	29	28	27	26	25
31	32	33	34	35	36

SEE SECTION 32 TOWN OF LOWVILLE

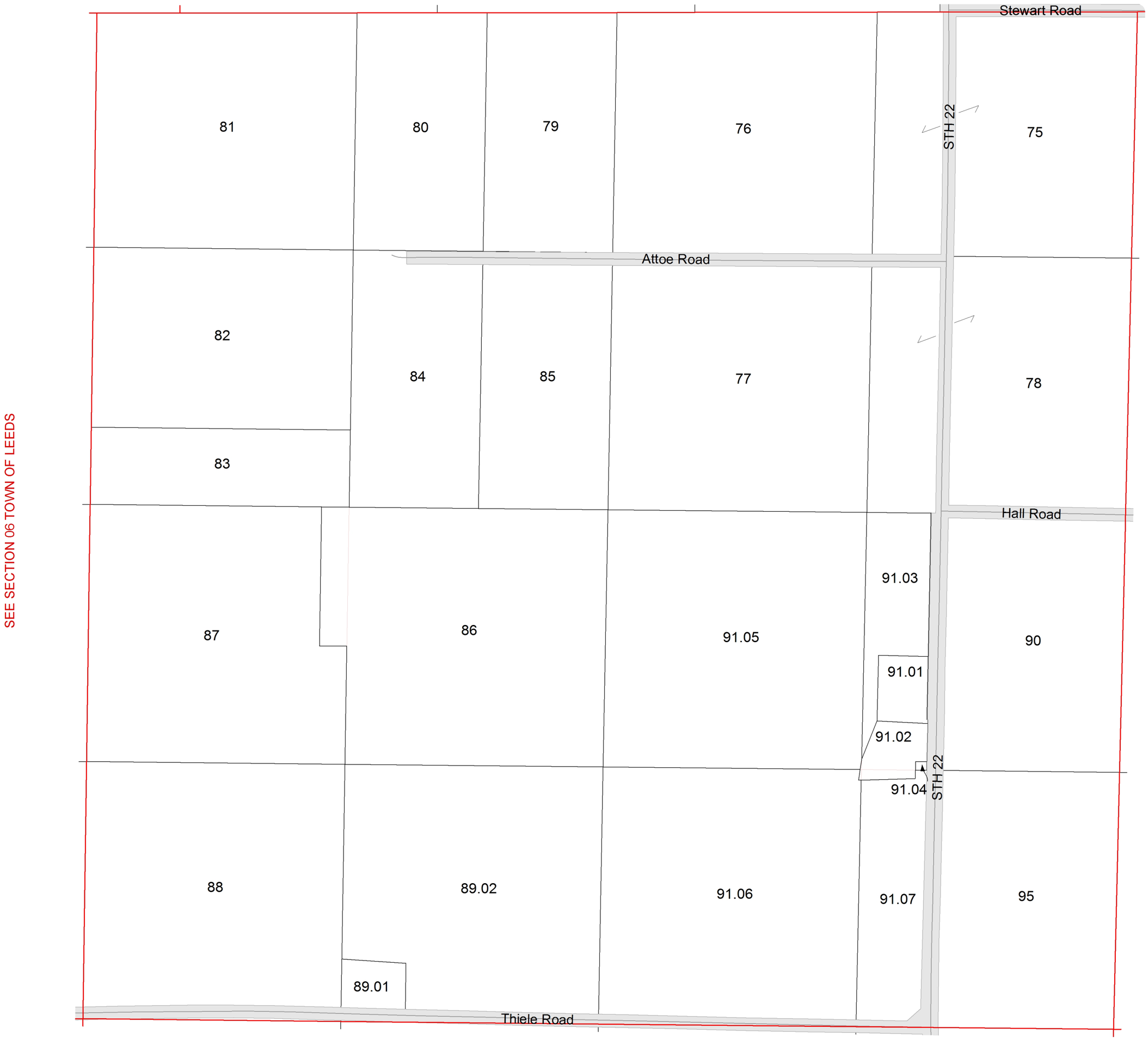

SEE SECTION 06 TOWN OF LEEDS

SEE SECTION 04 TOWN OF LEEDS

SEE SECTION 08 TOWN OF LEEDS

February 19, 2014
Columbia County Land Information

SECTION 5
T10N R10E

TOWN OF LEEDS

SECTION 6 T10N R10E

1 inch = 400 feet 1:4,800

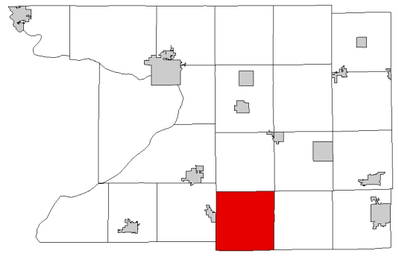

6	5	4	3	2	1
7	8	9	10	11	12
18	17	16	15	14	13
19	20	21	22	23	24
30	29	28	27	26	25
31	32	33	34	35	36

SEE SECTION 31 TOWN OF LOWVILLE

SEE SECTION 12 TOWN OF ARLINGTON

SEE SECTION 05 TOWN OF LEEDS

100.A
100
96.A
101
103
98
99.B
99
102
99.A
107.A
Goose Pond Road
Krier Drive
104
108
107.B
107
Kaltenberg Drive
111.A
105
106
109
111
110
Thiele Road

SEE SECTION 07 TOWN OF LEEDS

TOWN OF LEEDS

SECTION 7 T10N R10E

1 inch = 400 feet 1:4,800

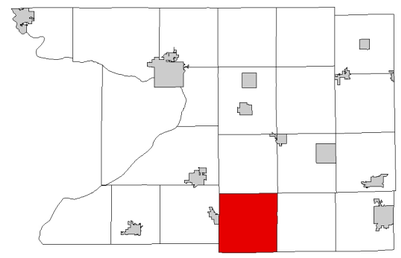

6	5	4	3	2	1
7	8	9	10	11	12
18	17	16	15	14	13
19	20	21	22	23	24
30	29	28	27	26	25
31	32	33	34	35	36

SEE SECTION 06 TOWN OF LEEDS

SEE SECTION 13 TOWN OF ARLINGTON

SEE SECTION 08 TOWN OF LEEDS

Thiele Road

Kutz Drive

116.A

113.01

112

117

116.01

116.02

113.03

115

120

119

124

123

Maas Road

35' Utility Easement

125.01

121

122

125.02

126

SEE SECTION 18 TOWN OF LEEDS

TOWN OF LEEDS

SECTION 8 T10N R10E

1 inch = 400 feet 1:4,800

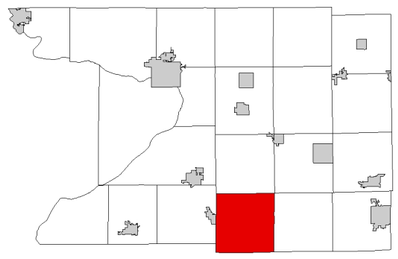

6	5	4	3	2	1
7	8	9	10	11	12
18	17	16	15	14	13
19	20	21	22	23	24
30	29	28	27	26	25
31	32	33	34	35	36

SEE SECTION 05 TOWN OF LEEDS

SEE SECTION 07 TOWN OF LEEDS

SEE SECTION 09 TOWN OF LEEDS

Thiele Road

135
134
130
129.4
128.01
128
129.A
129.03
129.01
STH 22
127
129.02
136
137
131
132
133
142
132.A
139
138.1
144
143
Maas Road
138
Maas Road
140
141
145
146
158.B
158.A
STH 22

SEE SECTION 17 TOWN OF LEEDS

TOWN OF LEEDS

SECTION 9 T10N R10E

1 inch = 400 feet 1:4,800

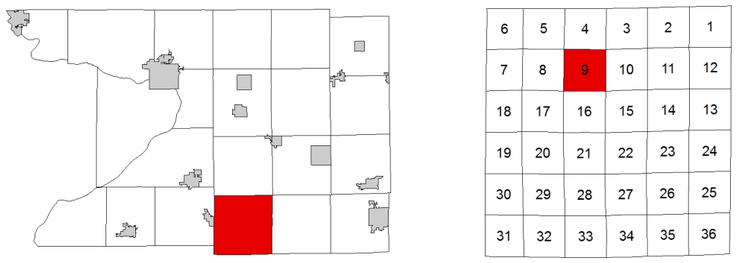

SEE SECTION 04 TOWN OF LEEDS

SEE SECTION 08 TOWN OF LEEDS

SEE SECTION 10 TOWN OF LEEDS

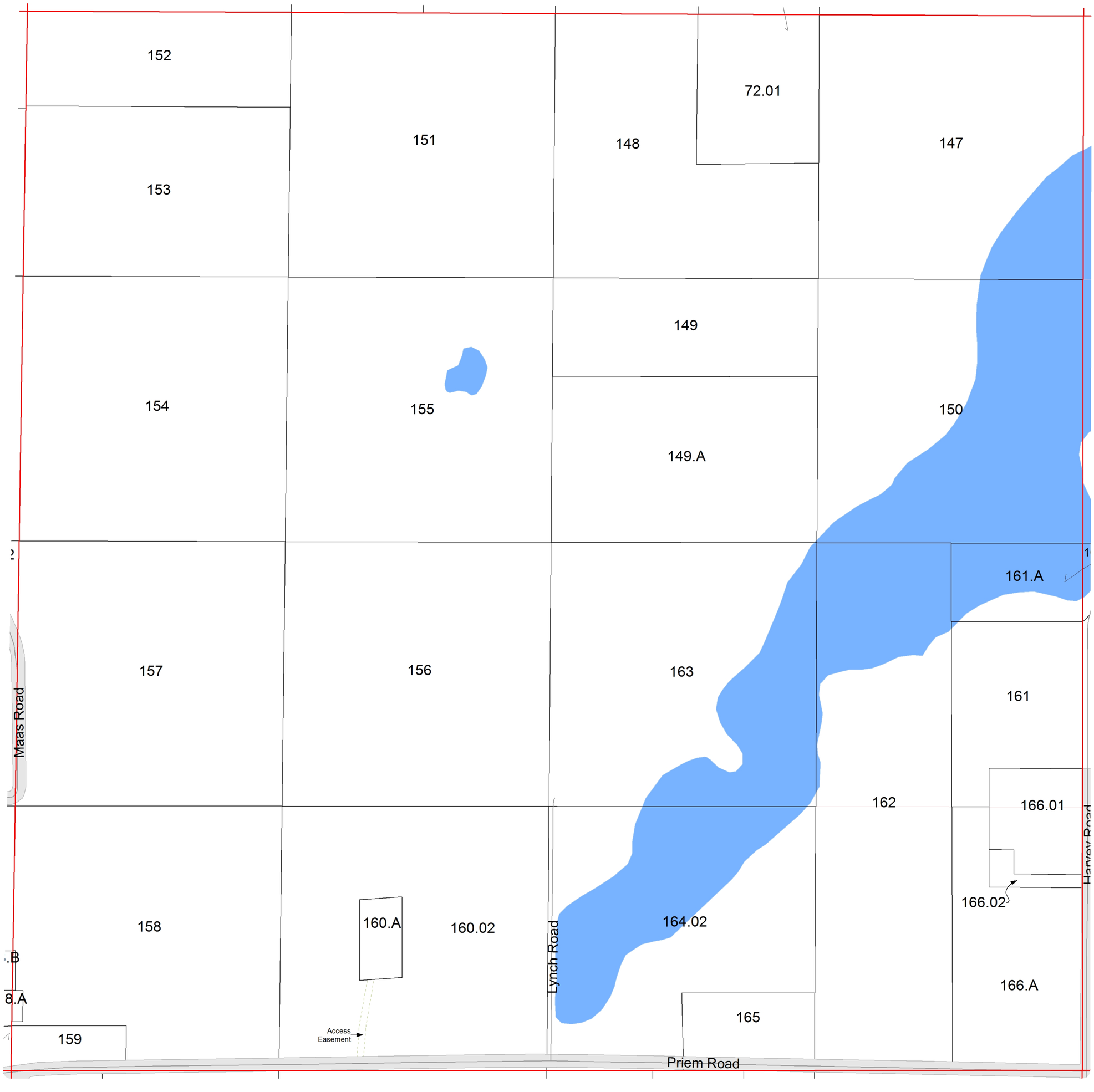

SEE SECTION 16 TOWN OF LEEDS

February 19, 2014
Columbia County Land Information

SECTION 9
T10N R10E

TOWN OF LEEDS

SECTION 10 T10N R10E

1 inch = 400 feet 1:4,800

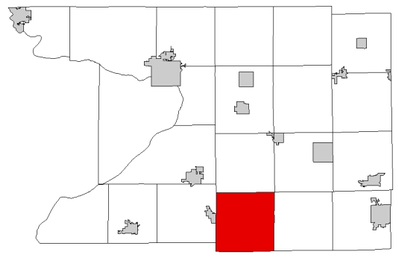

6	5	4	3	2	1
7	8	9	10	11	12
18	17	16	15	14	13
19	20	21	22	23	24
30	29	28	27	26	25
31	32	33	34	35	36

SEE SECTION 03 TOWN OF LEEDS

SEE SECTION 09 TOWN OF LEEDS

SEE SECTION 11 TOWN OF LEEDS

SEE SECTION 15 TOWN OF LEEDS

167.1
167.2
167.3
168.05
168.04
168.3
168.2
172
173
Meilke Road
175.A
175
174
169
170.02
170.01
171
Harvey Road
161.A
180.01
Knnicke Road
176
181
180.02
180.03
180.04
177
Harvey Road
179
182
183.02
183.01
178.1
178
Priem Road

February 20, 2014
Columbia County Land Information

SECTION 10
T10N R10E

TOWN OF LEEDS

SECTION 11 T10N R10E

1 inch = 400 feet 1:4,800

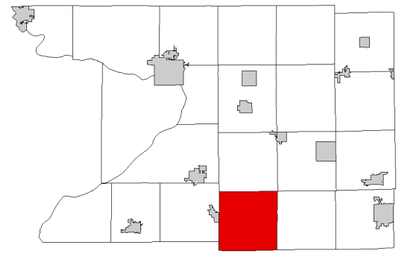

6	5	4	3	2	1
7	8	9	10	11	12
18	17	16	15	14	13
19	20	21	22	23	24
30	29	28	27	26	25
31	32	33	34	35	36

SEE SECTION 02 TOWN OF LEEDS

SEE SECTION 10 TOWN OF LEEDS

SEE SECTION 12 TOWN OF LEEDS

SEE SECTION 14 TOWN OF LEEDS

189
34.D
188
185
184
186.A
190
191
186
187.02
Halverson Drive
187.01
Harvey Road
Kroncke Road
193
192
197
199.01
199.02
Access Easement
Lee Road (Private)
Bradley Road
194
195
198
199.03
199.04

February 19, 2014
Columbia County Land Information

SECTION 11
T10N R10E

TOWN OF LEEDS

SECTION 12 T10N R10E

1 inch = 400 feet 1:4,800

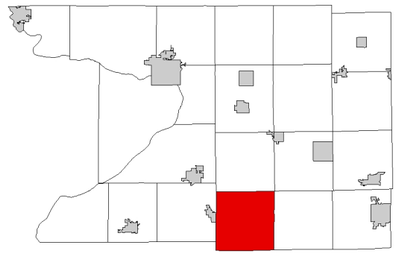

6	5	4	3	2	1
7	8	9	10	11	12
18	17	16	15	14	13
19	20	21	22	23	24
30	29	28	27	26	25
31	32	33	34	35	36

SEE SECTION 01 TOWN OF LEEDS

SEE SECTION 11 TOWN OF LEEDS

SEE SECTION 07 TOWN OF HAMPDEN

207

206

203

202

200

201

Hanson Drive

208

209

204

205

208.01

211.A

216

211

210

215

214.02

214.01

CTH C

Bradley Road

217

220.01

212

213

218

219

213.A

Punsw

218.A

STH 60

4

SEE SECTION 13 TOWN OF LEEDS

TOWN OF LEEDS

SECTION 13 T10N R10E

1 inch = 400 feet 1:4,800

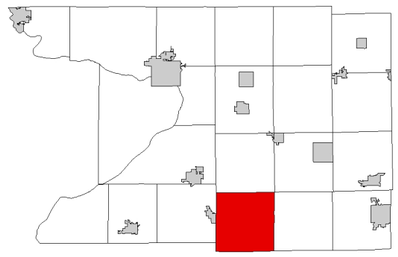

6	5	4	3	2	1
7	8	9	10	11	12
18	17	16	15	14	13
19	20	21	22	23	24
30	29	28	27	26	25
31	32	33	34	35	36

SEE SECTION 12 TOWN OF LEEDS

SEE SECTION 14 TOWN OF LEEDS

SEE SECTION 18 TOWN OF HAMPDEN

SEE SECTION 24 TOWN OF LEEDS

STH 60

swick Drive

Bradley Road

STH 60

Melby Drive

Bradley Road

Bradley Road

226

225

222

221

223

227

224

228

229

223.A

229.01

231

230

239

238

232

240

233

237

242

234

235

237.A

241

243

TOWN OF LEEDS

SECTION 14 T10N R10E

1 inch = 400 feet 1:4,800

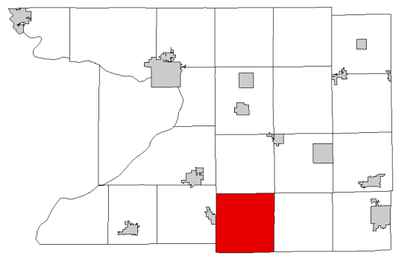

6	5	4	3	2	1
7	8	9	10	11	12
18	17	16	15	14	13
19	20	21	22	23	24
30	29	28	27	26	25
31	32	33	34	35	36

SEE SECTION 11 TOWN OF LEEDS

SEE SECTION 15 TOWN OF LEEDS

SEE SECTION 13 TOWN OF LEEDS

252
251
246
245
244
Bradley Road
253.A
253.B
256
247
248
245.A
249
250.02
250.01
Kroncke Road
254
255
253.C
STH 60
259
258.2A
258.3
260.A
258.1
258.4
265.2
Lenius Drive
264.02
260
257
265.3
264.01
267
Nickelson Road
268.A
268.B
261
263
266
268
262

SEE SECTION 23 TOWN OF LEEDS

TOWN OF LEEDS

SECTION 15 T10N R10E

1 inch = 400 feet 1:4,800

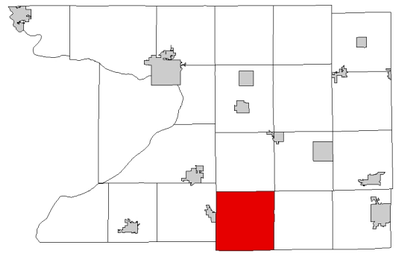

6	5	4	3	2	1
7	8	9	10	11	12
18	17	16	15	14	13
19	20	21	22	23	24
30	29	28	27	26	25
31	32	33	34	35	36

SEE SECTION 10 TOWN OF LEEDS



SEE SECTION 16 TOWN OF LEEDS

SEE SECTION 14 TOWN OF LEEDS

SEE SECTION 22 TOWN OF LEEDS

February 19, 2014
Columbia County Land Information

TOWN OF LEEDS

SECTION 16 T10N R10E

1 inch = 400 feet 1:4,800

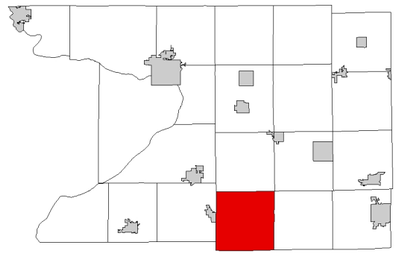

6	5	4	3	2	1
7	8	9	10	11	12
18	17	16	15	14	13
19	20	21	22	23	24
30	29	28	27	26	25
31	32	33	34	35	36

SEE SECTION 09 TOWN OF LEEDS



SEE SECTION 17 TOWN OF LEEDS

SEE SECTION 15 TOWN OF LEEDS

SEE SECTION 21 TOWN OF LEEDS

TOWN OF LEEDS

SECTION 17 T10N R10E

1 inch = 400 feet 1:4,800

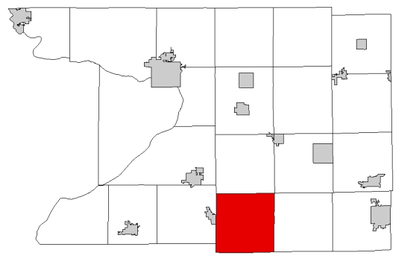

6	5	4	3	2	1
7	8	9	10	11	12
18	17	16	15	14	13
19	20	21	22	23	24
30	29	28	27	26	25
31	32	33	34	35	36

SEE SECTION 08 TOWN OF LEEDS

SEE SECTION 18 TOWN OF LEEDS

SEE SECTION 16 TOWN OF LEEDS

328
327
321
320
329
330.07
330.08
322
323.03
323.02
323.01
323.A
323.06
329.1
330.01
330.02
323.04
323.05
323.08
326
325.01
322.A
USH 51 STH 60
STH 60
335
337.B
337.A
STH 22
USH 51
332
331
338
337.02
336.01
333
334
339
340
340.1
340.2
USH 51
Kampen Road

SEE SECTION 20 TOWN OF LEEDS

TOWN OF LEEDS

SECTION 18 T10N R10E

1 inch = 400 feet 1:4,800

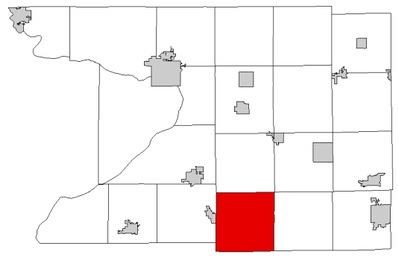

6	5	4	3	2	1
7	8	9	10	11	12
18	17	16	15	14	13
19	20	21	22	23	24
30	29	28	27	26	25
31	32	33	34	35	36

SEE SECTION 07 TOWN OF LEEDS

345

342

341

346

347

343

344

USH 51

STH 60

Stiemke Road

VILLAGE OF ARLINGTON

Goose Pond Road

348

352

351

349

350

353

354

Kampen Road

SEE VILLAGE OF ARLINGTON

SEE SECTION 17 TOWN OF LEEDS

SEE SECTION 19 TOWN OF LEEDS

TOWN OF LEEDS

SECTION 19 T10N R10E

1 inch = 400 feet 1:4,800

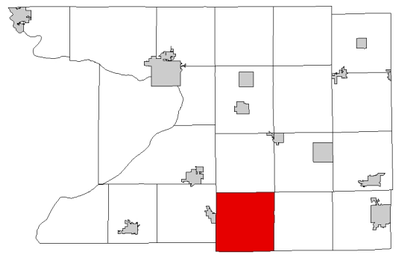

6	5	4	3	2	1
7	8	9	10	11	12
18	17	16	15	14	13
19	20	21	22	23	24
30	29	28	27	26	25
31	32	33	34	35	36

SEE SECTION 18 TOWN OF LEEDS

SEE SECTION 25 TOWN OF ARLINGTON

SEE SECTION 20 TOWN OF LEEDS

Kampen Road

VILLAGE OF ARLINGTON

360 359 356 355

358.A

361 362 357 358.B

358

20' Access Easement

Goose Pond Road

Hopkins Road

363 367 366

364

365 368 370

370.A

369

CTH K

SEE SECTION 30 TOWN OF LEEDS

TOWN OF LEEDS

SECTION 20 T10N R10E

1 inch = 400 feet 1:4,800

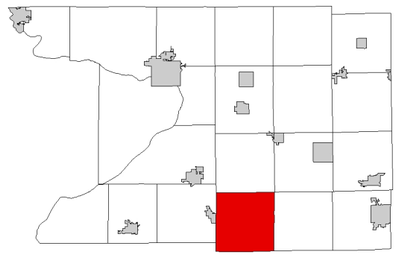

6	5	4	3	2	1
7	8	9	10	11	12
18	17	16	15	14	13
19	20	21	22	23	24
30	29	28	27	26	25
31	32	33	34	35	36

SEE SECTION 17 TOWN OF LEEDS

SEE SECTION 19 TOWN OF LEEDS

SEE SECTION 21 TOWN OF LEEDS

Kampen Road

Hopkins Road

USH 51

CTH K

376 375 372 371.03 371.A 371.B 371.01 371.02

377 378 373 374

380 379 384 383

381 382 385 386 386.A

381.1 381.2

387.2 387.1 387.D

SEE SECTION 29 TOWN OF LEEDS

February 19, 2014
Columbia County Land Information

SECTION 20
T10N R10E

TOWN OF LEEDS

SECTION 21 T10N R10E

1 inch = 400 feet 1:4,800

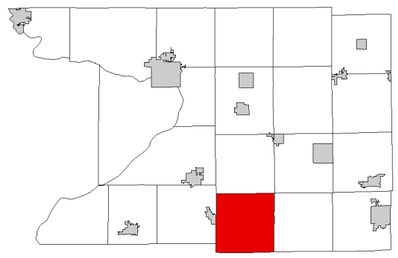

6	5	4	3	2	1
7	8	9	10	11	12
18	17	16	15	14	13
19	20	21	22	23	24
30	29	28	27	26	25
31	32	33	34	35	36

SEE SECTION 16 TOWN OF LEEDS

SEE SECTION 20 TOWN OF LEEDS

SEE SECTION 22 TOWN OF LEEDS

Kampen Road

393.B
393.A
393
392
389
388.01
388.02
388

394
395
390
391
Harvey Road

USH 51
397.02
396
403
402
Falkenstein Road
397.01
402.A

398
401
404
405
400
399
398.A

CTH K

SEE SECTION 28 TOWN OF LEEDS

TOWN OF LEEDS

SECTION 22 T10N R10E

1 inch = 400 feet 1:4,800

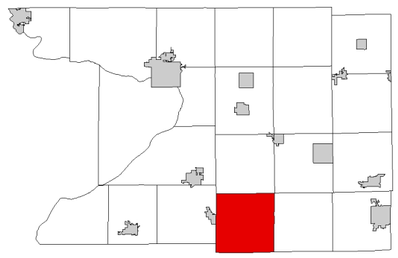

6	5	4	3	2	1
7	8	9	10	11	12
18	17	16	15	14	13
19	20	21	22	23	24
30	29	28	27	26	25
31	32	33	34	35	36

SEE SECTION 15 TOWN OF LEEDS

SEE SECTION 21 TOWN OF LEEDS

SEE SECTION 23 TOWN OF LEEDS

411.01
411
410
406.09
406.04
406.06
406.02
Harvey Road
412
413
408
409
415
414
419
418
418.01
Kroncke Road
417.03
417.01
420
421
417.02
CTH K

SEE SECTION 27 TOWN OF LEEDS

February 19, 2014
Columbia County Land Information

SECTION 22
T10N R10E

TOWN OF LEEDS

SECTION 23 T10N R10E

1 inch = 400 feet 1:4,800

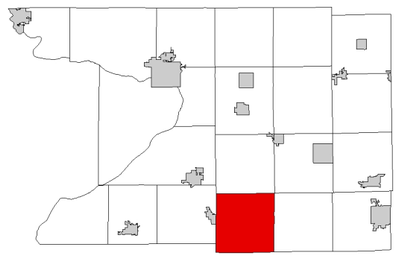

6	5	4	3	2	1
7	8	9	10	11	12
18	17	16	15	14	13
19	20	21	22	23	24
30	29	28	27	26	25
31	32	33	34	35	36

SEE SECTION 14 TOWN OF LEEDS

SEE SECTION 22 TOWN OF LEEDS

SEE SECTION 24 TOWN OF LEEDS

SEE SECTION 26 TOWN OF LEEDS

428.A
428
427
423
422
424
429
430
425
426
451
Lerch Road
Kroncke Road
432
431
439.A
439
438
437
436
435
433
434
440
441
442
443
CTH K

February 19, 2014
Columbia County Land Information

SECTION 23
T10N R10E

TOWN OF LEEDS

SECTION 24 T10N R10E

1 inch = 400 feet 1:4,800

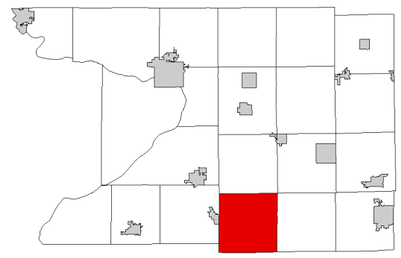

6	5	4	3	2	1
7	8	9	10	11	12
18	17	16	15	14	13
19	20	21	22	23	24
30	29	28	27	26	25
31	32	33	34	35	36

SEE SECTION 13 TOWN OF LEEDS

Bradley Road

444.A

450

444

448.01

451

446.A

447

CTH C

SEE SECTION 23 TOWN OF LEEDS

SEE SECTION 19 TOWN OF HAMPDEN

455

462

461

456

454

460

458

464

465

459

457

463

CTH K

SEE SECTION 25 TOWN OF LEEDS

February 19, 2014
Columbia County Land Information

SECTION 24
T10N R10E

TOWN OF LEEDS

SECTION 25 T10N R10E

1 inch = 400 feet 1:4,800

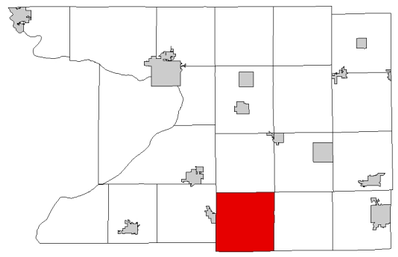

6	5	4	3	2	1
7	8	9	10	11	12
18	17	16	15	14	13
19	20	21	22	23	24
30	29	28	27	26	25
31	32	33	34	35	36

SEE SECTION 24 TOWN OF LEEDS

SEE SECTION 26 TOWN OF LEEDS

SEE SECTION 30 TOWN OF HAMPDEN

CTH K

Bradenson Road (Private)

474.A

473

467

466

474

472

468.01

468.02

475

476

470

471

469.01

478

477

483

482

Anderson Drive

477.A

CTH C

479

480

484

486

485

480.A

481

484.B

484.A2

484.A3

484.A1

487

CTH DM

679.1

SEE SECTION 36 TOWN OF LEEDS

TOWN OF LEEDS

SECTION 26 T10N R10E

1 inch = 400 feet 1:4,800

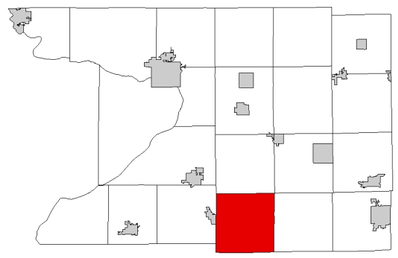

6	5	4	3	2	1
7	8	9	10	11	12
18	17	16	15	14	13
19	20	21	22	23	24
30	29	28	27	26	25
31	32	33	34	35	36

SEE SECTION 23 TOWN OF LEEDS

SEE SECTION 27 TOWN OF LEEDS

SEE SECTION 25 TOWN OF LEEDS

CTH K

Bredeson Drive

Bredenson Road (Private)

Kroncke Road

Bussian Road

Parsonage Drive

Stark Road

488.01

488.02

489

490

491

492

493

493.C

493.A

494

495

496

497

498

499

500

501

502

503

504

505

506

507

SEE SECTION 35 TOWN OF LEEDS

February 19, 2014
Columbia County Land Information

SECTION 26
T10N R10E

TOWN OF LEEDS

SECTION 27 T10N R10E

1 inch = 400 feet 1:4,800

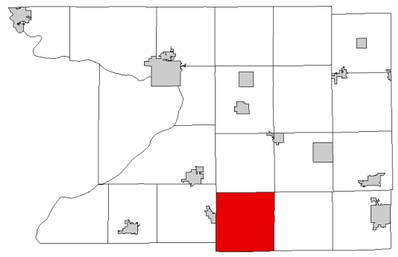

6	5	4	3	2	1
7	8	9	10	11	12
18	17	16	15	14	13
19	20	21	22	23	24
30	29	28	27	26	25
31	32	33	34	35	36

SEE SECTION 22 TOWN OF LEEDS

SEE SECTION 28 TOWN OF LEEDS

SEE SECTION 26 TOWN OF LEEDS

CTH K

513 512 509 508 508.01

514 515 510 511 511.A

Krueger Road

Harvey Road

517 516 521 520.02 520.01

523.1

523.5 523.2

523.4

518 519 522 523

522.1

523.3

CTH DM

SEE SECTION 34 TOWN OF LEEDS

TOWN OF LEEDS

SECTION 28 T10N R10E

1 inch = 400 feet 1:4,800

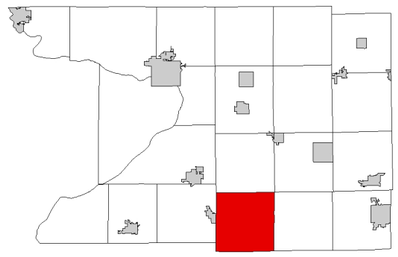

6	5	4	3	2	1
7	8	9	10	11	12
18	17	16	15	14	13
19	20	21	22	23	24
30	29	28	27	26	25
31	32	33	34	35	36

SEE SECTION 21 TOWN OF LEEDS

CTH K

530
531
529.D
532.2
529.2
532.1
529.3
529.B
528.1
525.01
525.02
524
529.01
USH 51
533.02
527.01
533
534
526
527.02
537
536
537.B
543
542.02
542.01
Harvey Road
537.A1
535.01
538
545.03
539.A
539.C
545.04
545.01
545.02
539.B
539.E
540
539

SEE SECTION 29 TOWN OF LEEDS

SEE SECTION 27 TOWN OF LEEDS

SEE SECTION 33 TOWN OF LEEDS

February 19, 2014
Columbia County Land Information

SECTION 28
T10N R10E

TOWN OF LEEDS

SECTION 29 T10N R10E

1 inch = 400 feet 1:4,800

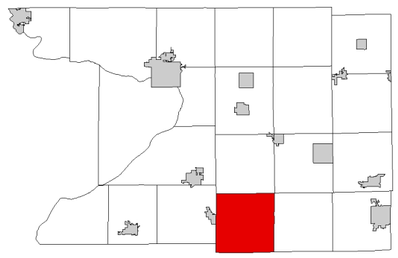

6	5	4	3	2	1
7	8	9	10	11	12
18	17	16	15	14	13
19	20	21	22	23	24
30	29	28	27	26	25
31	32	33	34	35	36

SEE SECTION 20 TOWN OF LEEDS

CTH K

553

550.B

549.B

548

554.04

549.A

547

555

550.A

546.1

546

554.01

554.03

554

550

549.01

USH 51

556

557

551

552

SEE SECTION 30 TOWN OF LEEDS

Hopkins Road

559

558

563

562

560

561

564

565

Ramsey Road

SEE SECTION 28 TOWN OF LEEDS

SEE SECTION 32 TOWN OF LEEDS

February 19, 2014
Columbia County Land Information

SECTION 29
T10N R10E

TOWN OF LEEDS

SECTION 30 T10N R10E

1 inch = 400 feet 1:4,800

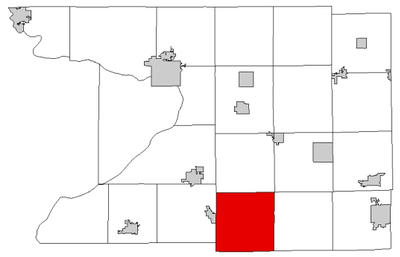

6	5	4	3	2	1
7	8	9	10	11	12
18	17	16	15	14	13
19	20	21	22	23	24
30	29	28	27	26	25
31	32	33	34	35	36

SEE SECTION 19 TOWN OF LEEDS

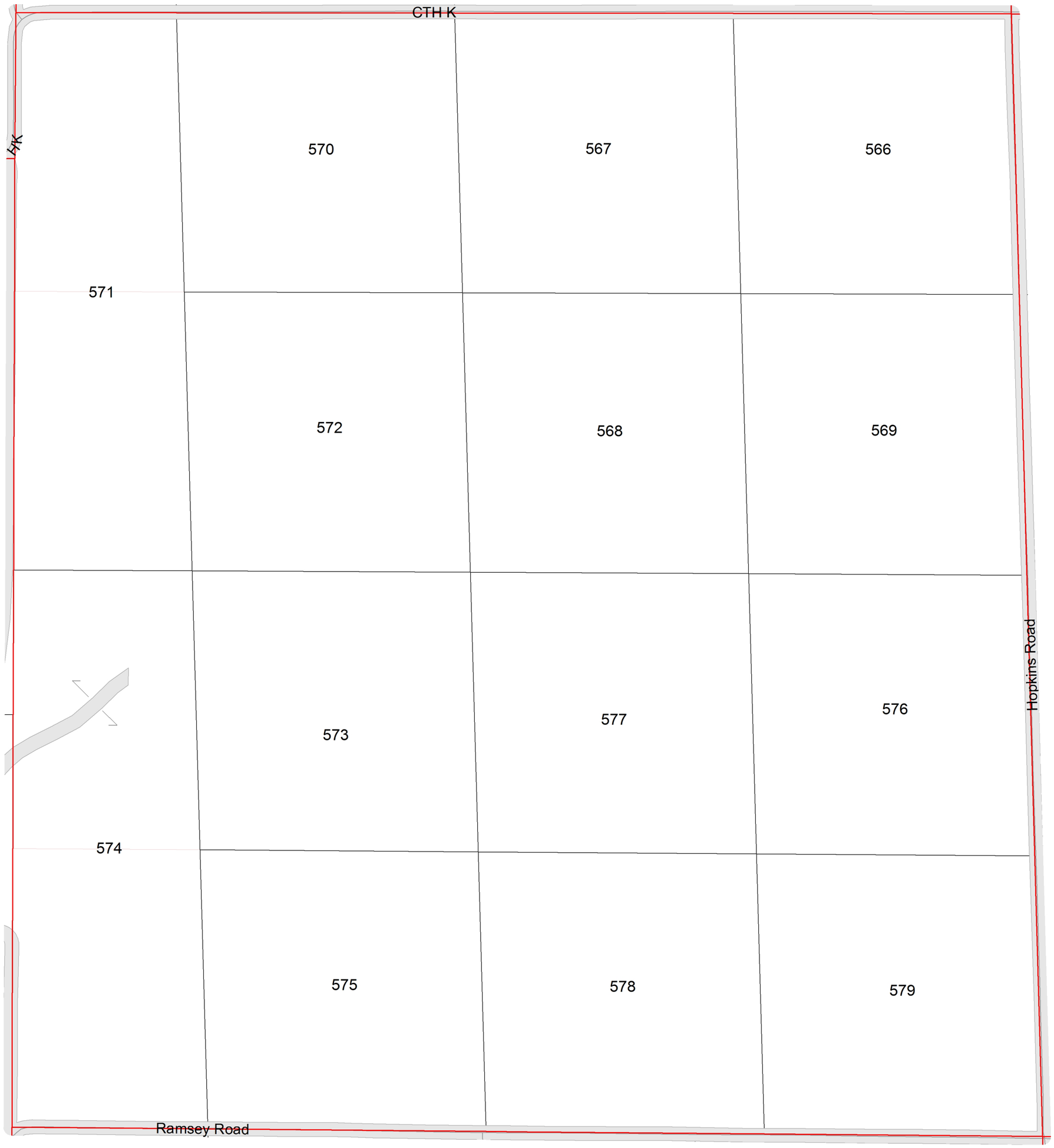

SEE SECTION 36 TOWN OF ARLINGTON

SEE SECTION 29 TOWN OF LEEDS

SEE SECTION 31 TOWN OF LEEDS

TOWN OF LEEDS

SECTION 31 T10N R10E

1 inch = 400 feet 1:4,800

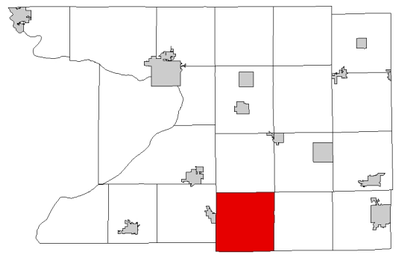

6	5	4	3	2	1
7	8	9	10	11	12
18	17	16	15	14	13
19	20	21	22	23	24
30	29	28	27	26	25
31	32	33	34	35	36

SEE SECTION 30 TOWN OF LEEDS

Ramsey Road

584

581

580

585

586.A

586

Ramsey Road

Kleinert Road

582

583

Hopkins Road

590.1

590.2

590.3

590.4

590.5

590.6

590.7

590.8

588

587

592

590

588.B

589.A

593

588.01

588.02

Thorpe Drive

594

596

593.B

588.03

C.P.R.S RR

593.A

CTH DM

SEE DANE COUNTY

SEE SECTION 32 TOWN OF LEEDS

SEE DANE COUNTY

TOWN OF LEEDS

SECTION 32 T10N R10E

1 inch = 400 feet 1:4,800

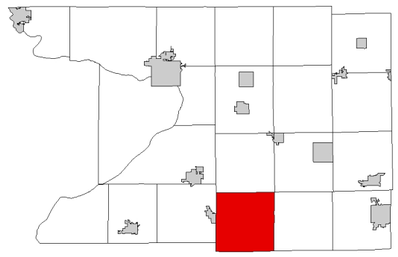

6	5	4	3	2	1
7	8	9	10	11	12
18	17	16	15	14	13
19	20	21	22	23	24
30	29	28	27	26	25
31	32	33	34	35	36

SEE SECTION 29 TOWN OF LEEDS

SEE SECTION 31 TOWN OF LEEDS

SEE SECTION 33 TOWN OF LEEDS

Ramsey Road

597.01

602.A

602

601

598

597

603

604

599

600

600.01

600.02

16.50' Access Easement

Hopkins Road

USH 51

606

605

611

610

609

CTH DM

607

608

Hershleb Drive

612

613

Hatlem Drive

607.A

613.A

CTH DM

SEE DANE COUNTY

TOWN OF LEEDS

SECTION 33 T10N R10E

1 inch = 400 feet 1:4,800

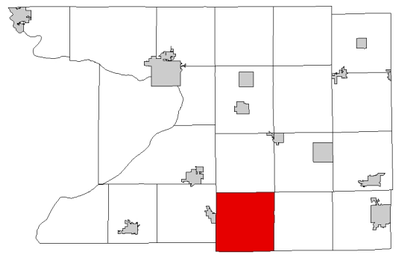

6	5	4	3	2	1
7	8	9	10	11	12
18	17	16	15	14	13
19	20	21	22	23	24
30	29	28	27	26	25
31	32	33	34	35	36

SEE SECTION 28 TOWN OF LEEDS

CTH DM

615.01

619 618 615 614

620.A

620 621 616 617

617.01

623 622 627 626

624 625 628 629

628.A

USH 51

CTH DM

Harvey Road

Manthe Road

SEE SECTION 32 TOWN OF LEEDS

SEE SECTION 34 TOWN OF LEEDS

SEE DANE COUNTY

February 19, 2014
Columbia County Land Information

SECTION 33
T10N R10E

TOWN OF LEEDS

SECTION 34 T10N R10E

1 inch = 400 feet 1:4,800

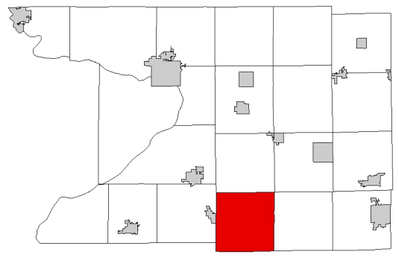

6	5	4	3	2	1
7	8	9	10	11	12
18	17	16	15	14	13
19	20	21	22	23	24
30	29	28	27	26	25
31	32	33	34	35	36

SEE SECTION 27 TOWN OF LEEDS

CTH DM

634.A

631.A

635

634

631

630

636

637

632

633

632.D

Kroncke Road

Wangsness Road

639.A

638.B1

642.B

642.C

Harvey Road

639

638

644

643

642

640

641

645

646

647

SEE SECTION 33 TOWN OF LEEDS

SEE SECTION 35 TOWN OF LEEDS

SEE DANE COUNTY

February 19, 2014
Columbia County Land Information

SECTION 34
T10N R10E

TOWN OF LEEDS

SECTION 35 T10N R10E

1 inch = 400 feet 1:4,800

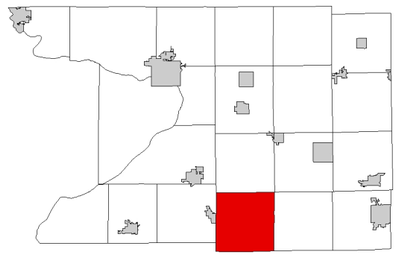

6	5	4	3	2	1
7	8	9	10	11	12
18	17	16	15	14	13
19	20	21	22	23	24
30	29	28	27	26	25
31	32	33	34	35	36

SEE SECTION 26 TOWN OF LEEDS

CTH DM

Pederson Road

653.04

653.A

653.03

654.1

653.02

653.01

653.05

649

648.01

66' Access Easement

681.01

648.02

655

656

650.C

650.A

652

Kroncke Road

650.B

650.1

651.A

656.A

Wangsness Road

664.01

Allen Drive

659

658

657

664.02

663

664.A

Owen Road

660

661

662

665

666

SEE SECTION 34 TOWN OF LEEDS

SEE SECTION 36 TOWN OF LEEDS

SEE DANE COUNTY

TOWN OF LEEDS

SECTION 36 T10N R10E

1 inch = 400 feet 1:4,800

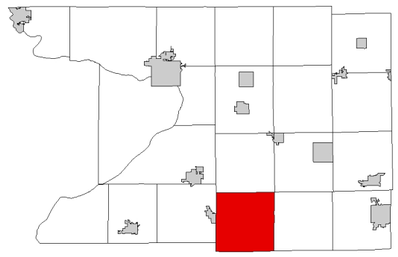

6	5	4	3	2	1
7	8	9	10	11	12
18	17	16	15	14	13
19	20	21	22	23	24
30	29	28	27	26	25
31	32	33	34	35	36

SEE SECTION 25 TOWN OF LEEDS

CTH DM

681.01

681

680.02

680.01

679.1

677

676

680.A

680.04

680.05

680.06

680.07

680.B

671

672

679

673

670

669

668

667

683

682

683.A

674.1

675

675.A

674

Wangsness Road

686.A

686

685

CTH C

690

689

689.01

689.02

684

690.03

690.07

688

687

691.06

691.07

691.2

691.03

693

688.1

688.A

692

SEE SECTION 35 TOWN OF LEEDS

SEE SECTION 31 TOWN OF HAMPDEN

SEE DANE COUNTY

February 19, 2014
Columbia County Land Information

SECTION 36
T10N R10E